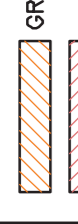
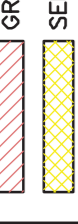




NOT FOR CONSTRUCTION

LEGEND.

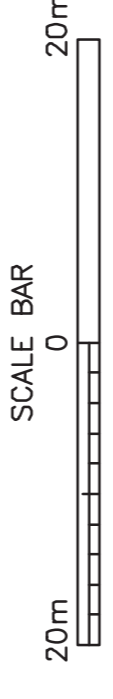
-  GRIT OVERSPRAYED LOWER SPEC. BITMAC ROAD.
-  GRIT OVERSPRAYED HIGHER SPEC. HRM ROAD.
-  SELF BINDING GRAVEL SURFACING.
-  STABILISED LOOSE STONE SURFACING.

NOTE.

LAYOUT BASED ON TRAIL ARCHITECTS DRAWING 'CURRENT MASTERPLAN'. TOPO SURVEY BASED ON TRAIL ARCHITECTS DRAWING 'CURRENT MASTERPLAN'.

NOTE.

THE SELF BINDING GRAVEL SURFACING WILL REQUIRE REGULAR MAINTENANCE. THIS SURFACE IS WEATHER SUSCEPTIBLE.



GENERAL NOTES:-
 THE DRAWING SHALL BE CONSULTED BY THE CIVIL/STRUCTURAL DESIGN ENGINEER IMMEDIATELY IF:
 a) GRADING CONDITIONS VARY ON SITE.
 b) DIMENSIONS OR LEVELS SHOWN ARE CHANGED BY ANYONE ON SITE.
 c) COMPLETE OR PARTIALLY COMPLETE STRUCTURES ARE TO BE SUBJECT TO CONSTRUCTION LOADING OR AFFECTED BY TEMPORARY WORKS.
 DO NOT SCALE - "IF IN DOUBT, ASK."
 LARGE SCALE DETAILS TAKE PRECEDENCE OVER SMALL SCALE DETAILS.
 ALL MATERIALS ARE TO BE USED STRICTLY IN ACCORDANCE WITH MANUFACTURERS SPECIFICATIONS.
 THE CONTRACTOR WILL BE RESPONSIBLE FOR ALL COSTS INVOLVED IN CHANGES OR MODIFICATIONS REQUESTED AND APPROVED, TO SUIT HIS PREFERRED WORK METHOD. ALL NECESSARY METHOD STATEMENTS MUST BE PROVIDED PRIOR TO COMMENCEMENT OF ASSOCIATED SITE OPERATIONS.
 THIS DRAWING SHOULD ONLY BE USED FOR CONSTRUCTION PURPOSES ONLY WHEN THE ISSUE STATUS IS 'CONSTRUCTION'.
 ALL DIMENSIONS ARE IN MILLIMETERS UNLESS OTHERWISE STATED.
 ALL LEVELS ARE IN METERS UNLESS OTHERWISE STATED.
 © THE COPYRIGHT OF THIS DRAWING SUBSISTS WITH RAMSAY AND CHALMERS

Project	
Rev. No.	Date
1	15.06.2018
2	
3	
4	
5	
6	
7	
8	
9	
10	
11	
12	
13	
14	
15	
16	
17	
18	
19	
20	
21	
22	
23	
24	
25	
26	
27	
28	
29	
30	
31	
32	
33	
34	
35	
36	
37	
38	
39	
40	
41	
42	
43	
44	
45	
46	
47	
48	
49	
50	
51	
52	
53	
54	
55	
56	
57	
58	
59	
60	
61	
62	
63	
64	
65	
66	
67	
68	
69	
70	
71	
72	
73	
74	
75	
76	
77	
78	
79	
80	
81	
82	
83	
84	
85	
86	
87	
88	
89	
90	
91	
92	
93	
94	
95	
96	
97	
98	
99	
100	

**ECO LEISURE PROPOSAL,
 THOULSTONE, WARMINSTER,
 WILTSHIRE.**

Drawing Title
ROAD SURFACES LAYOUT (3 of 3)

Architect
TRAIL ARCHITECTS.

Drawn By	Scale	Issue Status	Job No.
DM	1:500-A1 1:1000-A3	FOR INFORMATION	C2677
Date	Revision	Approved by	Drawing No.
23/05/18	A	MJD	102

Ramsay & Chalmers
 Consulting Structural & Civil Engineers
 18 Chatham Place
 ABBEEDEN AB10 6RD
 Email : info@ramsaychalmers.co.uk
 Website : www.ramsaychalmers.co.uk
 Tel: (01224) 560 700
 Fax: (01224) 560 701